

SITE REFERENCE DATA:

- 1.) REFERENCE PLAN: SURVEY AND TOPOGRAPHIC INFORMATION TAKEN FROM MAP TITLED "SURVEY AND TOPOGRAPHIC CONTOURS, LANDS OF MICHAEL R. AND RICHARD MESSINA" DATED: 2/12/03
PREPARED BY: DANIEL P. YANOSH, L.S.
P.O. BOX 320
CIRCLEVILLE, N.Y. 10919
- 2.) APPLICANT: CHESTNUT PETROLEUM DISTRIBUTORS, INC.
536 MAIN STREET
NEW PALTZ, N.Y. 12561
- 3.) OWNERS: CHESTNUT PETROLEUM DISTRIBUTORS, INC.
536 MAIN STREET
NEW PALTZ, N.Y. 12561
- 4.) ARCHITECT: CIRO INTERRANTE ARCHITECT
85 MARKET ST.
POUGHKEEPSIE, N.Y. 12601
(845) 473-7572
- 5.) ZONING DATA: SECT. 109.1, BLK 4, LOT 14

DATA TABLE			
ZONE	HD	REQUIRED	EXISTING
LOT AREA (MIN.)	2.0 AC.	1.93 AC. (83,952 S.F.)	1.93 AC. (83,952 S.F.)
LOT WIDTH (MIN.)	200 FT.	394 FT. AT WIDEST POINT	394 FT. AT WIDEST POINT
LOT DEPTH (MIN.)	200 FT.	236 FT.	236 FT.
YARDS (MIN.)	HD		
FRONT	75 FT.	24 FT.	89 +/- FT. BUILDING 19 +/- FT. ACCESSORY STRUCTURES
SIDE	25 FT. / 50 FT.	210 FT. / 111 FT.	74 FT. / 190 FT.
REAR	75 FT.	104 FT.	47 FT.
BUILDING HEIGHT (MAX.)	2 1/2 STY. / 30 FT.	1 STY. / 24 FT.	1 STY. / 26 FT.
BUILDING AREA		2,358 SF	5,400 SF
BUILDING COVERAGE	30% MAX	2.8%	6.4%
PARKING 1/500 SQ. FT.	11 CARS	17 CARS	28 CARS & 14 @ PUMPS

NOTE: * = VARIANCE REQUIRED

TABLE OF CONTENTS

- SP-1 (1 OF 11)
SP-2 (2 OF 11)
GD-1 (3 OF 11)
ES-1 (4 OF 11)
LS-1 (5 OF 11)
DT-1 (6 OF 11)
DT-2 (7 OF 11)
DT-3 (8 OF 11)
DT-4 (9 OF 11)
DT-5 (10 OF 11)
DT-6 (11 OF 11)

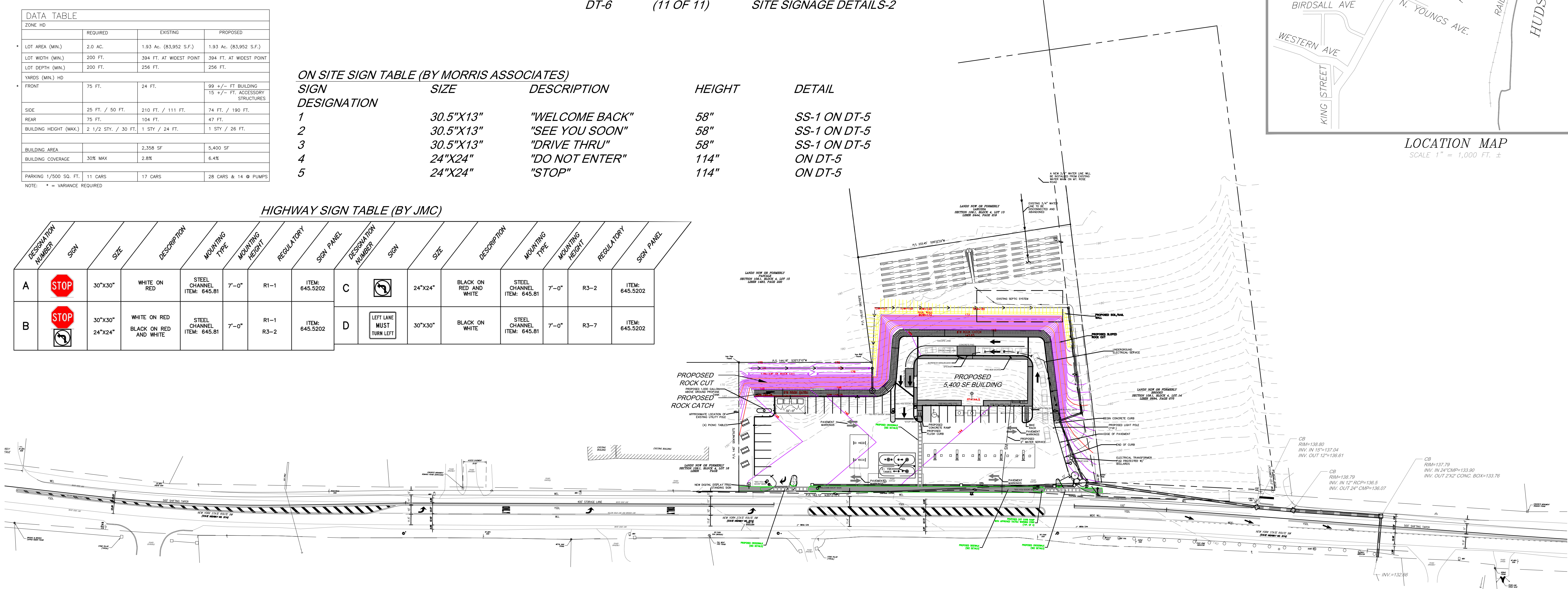
- OVERALL SITE PLAN
DETAILED SITE PLAN
GRADING & DRAINAGE PLAN
EROSION & SEDIMENT CONTROL PLAN
LANDSCAPING PLAN
SITE DETAILS-1
SITE DETAILS-2
STORMWATER DETAILS
GRADING & EROSION CONTROL DETAILS
SITE SIGNAGE DETAILS-1
SITE SIGNAGE DETAILS-2

ON SITE SIGN TABLE (BY MORRIS ASSOCIATES)

SIGN DESIGNATION	SIZE	DESCRIPTION	HEIGHT	DETAIL
1	30.5"x13"	"WELCOME BACK"	58"	SS-1 ON DT-5
2	30.5"x13"	"SEE YOU SOON"	58"	SS-1 ON DT-5
3	30.5"x13"	"DRIVE THRU"	58"	SS-1 ON DT-5
4	24"x24"	"DO NOT ENTER"	114"	ON DT-5
5	24"x24"	"STOP"	114"	ON DT-5

HIGHWAY SIGN TABLE (BY JMC)

DESIGNATION NUMBER	SIGN	SIZE	DESCRIPTION	MOUNTING TYPE	MOUNTING HEIGHT	REGULATORY	SIGN PANEL	DESIGNATION NUMBER	SIGN	SIZE	DESCRIPTION	MOUNTING TYPE	MOUNTING HEIGHT	REGULATORY	SIGN PANEL
A		30"x30"	WHITE ON RED	STEEL CHANNEL ITEM: 645.81	7'-0"	R1-1	ITEM: 645.5202	C		24"x24"	BLACK ON RED AND WHITE	STEEL CHANNEL ITEM: 645.81	7'-0"	R3-2	ITEM: 645.5202
B		30"x30"	WHITE ON RED	STEEL CHANNEL ITEM: 645.81	7'-0"	R1-1	ITEM: 645.5202	D		30"x30"	BLACK ON WHITE	STEEL CHANNEL ITEM: 645.81	7'-0"	R3-7	ITEM: 645.5202



OVERALL SITE PLAN

SCALE: 1"= 50'


SIDEWALK EASEMENT NOTE:

A PERMANENT EASEMENT SHALL BE GRANTED TO BOTH THE NYSDOT AND TOWN OF MARLBOROUGH FOR ANY PORTION OF THE PROPOSED SIDEWALK ALONG ROUTE 9W THAT WILL EXIST WITHIN THE APPLICANT'S PRIVATE PROPERTY.

LEGEND

- PROPOSED ADA ACCESSIBLE PARKING
PROPOSED SINGLE POLE SIGN
PROPOSED BOLLARD
PROPOSED CONCRETE


IT IS A VIOLATION OF NEW YORK STATE EDUCATION LAW FOR ANY PERSON TO ALTER THESE PLANS, SPECIFICATIONS OR REPORTS IN ANY WAY, UNLESS ACTING UNDER THE DIRECTION OF A LICENSED PROFESSIONAL ENGINEER.



2	REVISED FOR P.B. SUBMISSION	01/30/2017	THH
1	REVISED FOR P.B. SUBMISSION	12/14/2016	THH
REV. No.	DESCRIPTION	DATE	BY

CHESTNUT MART OF MARLBOROUGH
CHESTNUT PETROLEUM DISTRIBUTORS, INC.
TOWN OF MARLBOROUGH
ULSTER COUNTY, NY

OVERALL SITE PLAN



MORRIS ASSOCIATES,
ENGINEERING & SURVEYING CONSULTANTS, PLLC
9 Elys Lane, Poughkeepsie, New York 12601
Phone No. (845) 454-3411 Fax No. (845) 473-1962
64 Green Street, Suite 1, Hudson, New York 12534
Phone No. (518) 828-2300 Fax No. (518) 828-9963

DATE	SCALE	DESIGNED BY	FILE No.	DRAWING No.
11/22/16	1"=50'	THH	215016	1 of 11
		DRAWN BY		
		CHECKED BY		

- NOTES:
- BASE MAPPING SHOWN IS FROM SURVEYS BY DANIEL P. YANOSH, NYSLS FROM 2003 AND ENGINEERING + SURVEYING PROPERTIES FOR THE 2015 HIGHWAY RIGHT OF WAY AND TOPOGRAPHIC SURVEY.
 - REFER TO DRAWINGS BY CIRO INTERRANTE ARCHITECT, P.C. FOR BUILDING LAYOUTS AND WASTEWATER DISPOSAL AND WATER SUPPLY PLANS.
 - REFER TO HIGHWAY REALIGNMENT PLANS BY JMC SITE DEVELOPMENT CONSULTANTS.
 - ROCK CUTS AND CATCH DETAILS WERE DEVELOPED FROM A GEOTECHNICAL ANALYSIS PERFORMED BY RAYMOND P. JENEIRO, P.E. OF GEODESIGN INC. P.C.

NOTE:
BEFORE ANY DIGGING ON THE SITE TAKES PLACE, THE CONTRACTOR MUST FIRST CALL THE UNDERGROUND FACILITIES PROTECTION ORGANIZATION (UFGPO) AT 1-800-962-7962 TO IDENTIFY AND LOCATE ALL UNDERGROUND FACILITIES.



CPD ENERGY CORP.

