


LAUREN BAGLIO
BED & BREAKFAST
"HV TREEHOUSE"

Town of Marlborough Planning Board

Application



**ALL APPLICATIONS MUST BE SUBMITTED TO THE BUILDING
DEPT. FOR APPROVAL BEFORE BEING SENT TO THE
PLANNING BOARD**

For Office Use Only:

Signature

DATE SKETCH PLAN APPROVED:

DATE PRELIMINARY PLAN APPROVED:

DATE OF SITE REVIEW:

DATE OF PUBLIC HEARING:

DATE OF CONDITIONAL FINAL:

DATE APPROVED BY U.C. HEALTH DEPT:

DATE APPROVED BY HIGHWAY DEPT:

DATE APPROVED BY TOWN ENGINEER:

DATE OF FINAL APPROVAL:

TOWN OF MARLBOROUGH PLANNING BOARD

Applicant's Name

CHECKLIST FOR MAJOR/MINOR SUBDIVISION, SITE PLAN and/or LOT LINE REVISION

- I. The following items shall be submitted for a COMPLETED Planning Board Application Form.
 1. _____ Completed Application
 2. _____ Environmental Assessment Form (*May be obtained from Planning Board*)
 3. _____ Letter of Agent Statement
 4. _____ Application Fee (*Separate check from escrow fee*)
 5. _____ Escrow Fee (*Separate check from application fee*)
 6. _____ Copy of deed
 7. _____ Completed checklist (*Automatic rejection of application without checklist*)
 8. _____ Agricultural Data Statement (*if applicable*)
 9. _____ Provide twelve (12) copies of all maps, plans, reports and a PDF computer file on CD of all documentation submitted. Plan sets must be correlated packages.

- II. The following checklist items shall be incorporated on the Subdivision Plat, Site Plan, or Lot Line Revision prior to consideration of being placed on the Planning Board Agenda. Non-Submittal of the checklist will result in application rejection.
 1. _____ Name and address of applicant
 2. _____ Name and address of owner (*if different*)
 3. _____ Subdivision name and location
 4. _____ Tax Map Data (*Section-Block-Lot*)
 5. _____ Location map at a scale of 1" = 2,000
 6. _____ Zoning table showing what is required in the particular zone and what applicant is proposing.
 7. _____ Show zoning boundary if any portion of proposed subdivision or

- site is within or adjacent to a different zone
8. _____ Date of plat preparation and/or plat revisions
 9. _____ Scale the plat is drawn to (Max 1" = 100')
 10. _____ North Arrow
 11. _____ Surveyor's Certification
 12. _____ Surveyor's seal and signature
 13. _____ Name, SBL and acreage of adjoining owners
 14. _____ NYSDEC Wetland and 100 foot buffer zone with an appropriate certification block regarding DEC requirements.
 15. _____ Flood plain boundaries
 16. _____ Federal Wetland Boundary
 17. _____ Metes and bounds of all lots
 18. _____ Name and width of adjacent streets, include dedication parcels. The road boundary is to be a minimum of 25 feet from the centerline of the paved street.
 19. _____ Show existing or proposed easements (*note restrictions*)
 20. _____ Right of way width and Rights of Access and utility placement.
 21. _____ Road profile and typical section including existing proposed grades, vertical curve data, utilities, drainage and other improvements.
 22. _____ Lot area acreage. For lots under 2 acres, list in square feet & acres.
 23. _____ Number of lots including residual lot.
 24. _____ Show any existing waterways, wetlands, ponds, lakes, streams, drainage courses within 200 feet of parcel boundaries.
 25. _____ A note stating a road maintenance agreement is to be filed in the County Clerk's Office for private roads.
 26. _____ Applicable note pertaining to owners review and concurrence.
 27. _____ Show any public improvements, i.e. drainage systems, water lines, sewer lines, etc.
 28. _____ Show all existing houses, accessory structures, wells and septic

systems on and within 200 feet of the parcel to be subdivided.

29. _____ 2 Foot Contours
30. _____ Indicate any reference to a previous subdivision, i.e., filed map number, data and previous lot number.
31. _____ If a private road, Town Board approval of name required, and notes on the plan that no Town services will be provided and a street sign (*per Town specs*) is to be furnished and installed.
32. _____ The amount of grading expected or known to be required to bring the site to readiness.
33. _____ Estimated or known cubic yards of material to be excavated.
34. _____ Estimated or known cubic yards of fill required.
35. _____ The amount of grading expected or known to be required to bring the site to readiness.
36. _____ Type and amount of site preparation which falls within the 100 foot buffer strip of wetlands and within the Critical Environmental Area. Please explain in square feet or cubic yards.
37. _____ Amount of site preparation within a 100-year flood plain or any water course on the site. Please explain in square feet or cubic yards.
38. _____ Planning Board approval block 4" x 2"
39. _____ Special district boundaries, agricultural, school, fire, water, sewer, etc.
40. _____ Sight distance of all intersections and driveways.
41. _____ Ridgeline and steep slope notation.
42. _____ Agricultural setbacks.
43. _____ After final approval is given by the Planning Board, the Building dept. needs to be contacted for further guidance.

The plat for the proposed subdivision, site plan, or lot line revision has been prepared in accordance with this checklist.

By: _____
Licensed Professional

Stamp

Date

Legal Notices for Public Hearing

Public Hearings will be held only on the first (1st) Monday of the Month.

Procedure for Notice:

1. Planning Board will schedule Public Hearing during a regularly scheduled meeting, after approval for such is granted.
2. Applicant is to obtain surrounding property owner names and addresses from Assessor's Office.
3. Applicant is to send Public Notice Letter, obtained from Planning Board Office, via Certified Mail with Return Receipt to property owners no less than 10 days prior to Public Hearing.
4. Planning Board Office will send notification to the town's official newspaper.
5. All Certified Mail with Return Receipt receipts and a copy of the Assessor's listing of names and addresses must be submitted at Public Hearing.

Any questions regarding procedures may be answered at 845-795-5243.

Ethics Code *NOTARIZED

TOWN OF MARLBOROUGH NOTICE OF DISCLOSURE OF INTEREST

In accordance with the Town of Marlborough Code of Ethics, Article 13-3 (E) and Public Officers Law § 209, the following disclosure notice ("notice") must be completed and signed by any individual, including any officer or employee of the Town of Marlborough, who has an application, petition or request submitted for a variance, amendment, change of zoning, approval of a plat, special use permit, site plan, subdivision, exemption from a plat or official map, license or permit, pursuant to the provisions of the zoning and planning regulations of the Town of Marlborough before any Town of Marlborough Board, Agency or Department ("decision-making authority"), in which a Town officer or employee has an interest in the subject of the application. The purpose of the disclosure notice is to identify and disclose any potential or actual conflict of interest for the Town employee or officer, which may compromise his/her ability to make decisions solely in the public interest. Please refer to the Town of Marlborough Code of Ethics for further information.

Under the Town of Marlborough Code of Ethics an interest is defined as: a participation, connection or involvement of any sort whether direct or indirect, pecuniary or non-pecuniary, personal or professional, which may result in a benefit. For the purposes of the Town of Marlborough Code of Ethics, the "interests" of a Town officer or employee shall be deemed to include the "interest" of:

- A. An immediate family member. Immediate family member is defined as: grand parents, parents, spouse, significant other, children, grand children, brother, sister, dependent, or any household member of a Town officer, Town Board member or employee.
- B. Any person other than a bank, trust company or other lending institution with whom he/she has a substantial debtor-creditor or other financial relationship.
- C. Any person by whom he/she is employed or of which he/she is an officer, director or member having a controlling interest in any business or enterprise in which the Town employee or officer holds stock or has any other profit-bearing or beneficial relationship.
- D. An officer or employee shall also be deemed to have an interest in a matter if he/she or any person described in A through C above is a party to an agreement, expressed or implied, with any applicant before any Board of the Town, whereby he/she may receive any payment or other benefit whether or not for services rendered, dependent or contingent upon the favorable approval of any such application, petition or request by any Town body.

This notice must be completed and included with the application, petition or request to the appropriate Town of Marlborough Board, Agency or Department.

I, LAUREN BAGLIO, residing at 80 GOBBLEERS KNOS
MARLBORO, MA, 12542, make the following statements about interests in the
real property which is the subject of this application, petition or request for a BED AND
BREAKFAST, before the PLANNING BOARD
of The Town of Marlborough.

PART I: Except as otherwise set forth in Part II below:

A. Individuals with an interest in the property.

1. No individual, having an ownership interest in or has an interest in a contract to purchase the subject property is an officer or employee of the Town of Marlborough, Ulster County, New York.
2. No person having an ownership interest in or has an interest in a contract to purchase the subject property is a relative of any individual who is an officer or employee of the Town of Marlborough, Ulster County, New York.

B. Corporations or other entities with an interest in the property.

1. No officer, director, partner, or employee of any corporation, partnership, company, trust, association, or other legal entity, which has an ownership interest in or has an interest in a contract to purchase the subject property is an officer or employee of the Town of Marlborough, Ulster County, New York.
2. No officer, director, partner, or employee of any corporation, partnership, company, trust, association, or other legal entity which has an ownership interest in or has an interest in a contract to purchase the subject property is a relative of any individual who is an officer or employee of the Town of Marlborough, Ulster County, New York.

C. Stockholder or controlling interest

1. No person who has a legal or beneficial ownership or control stock of a corporate applicant or is a member of a partnership or association with the applicant for the subject property is an officer or employee of the Town of Marlborough, Ulster County, New York.
2. No person who has a legal or beneficial ownership or control stock of a corporate applicant or is a member of a partnership or association with the applicant for the subject property is a relative of any individual who is an officer or employee of the Town of Marlborough, Ulster County, New York.

D. Party to an agreement with the applicant

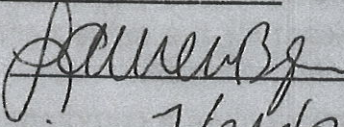
1. No person is a party to an agreement with an applicant, express or implied, or may receive any payment or other benefit, whether or not for services rendered, dependent or contingent upon the favorable approval of such application; petition or request for the subject property is an officer or employee of the Town of Marlborough, Ulster County, New York.
2. No person is a party to an agreement with an applicant, express or implied, or may receive any payment or other benefit, whether or not for services rendered, dependent or contingent upon the favorable approval of such application, petition or request for the subject property is a immediate family member of any individual who is an officer or employee of the Town of Marlborough, Ulster County, New York.

PART II: If any of the statements under A through D above is not true, please explain and set forth the name and the relationship to the applicant and subject property of any Town employee or officer involved:

PART III: This completed notice is to be submitted to the Board, Agency or Department that is authorized to review and render a decision on the application, petition or request. Further, the submittal must be made prior to any review of the application, petition or request. This notice shall be made part of that decision-making authority's official record, disclosing the exact nature of the conflict in detail. If there is an actual or potential conflict, the Town officer or employee shall abstain from voting or otherwise acting on the application, petition or request so as to avoid an actual conflict.

ANY QUESTIONS REGARDING THIS DISCLOSURE NOTICE OR THE CODE OF ETHICS ARE TO BE DIRECTED TO THE TOWN SUPERVISOR AT (845) 795-2220.

PLEASE TAKE NOTICE.....A KNOWINGLY FALSE STATEMENT IS PUNISHABLE UNDER N.Y. GEN. MUN. LAW ' 809 AS A MISDEMEANOR.


Signed: 

Date: 7/26/2017

ACKNOWLEDGMENT

State of New York
County of:

On July 26, 2017, before me personally appeared Lauren Baglio, personally known to me or proved to me on the basis of satisfactory evidence to be the individual(s) whose name(s) is/are subscribed to this instrument and acknowledged to me that [he/she/they] executed the same in [his/her/their] capacity(ies), and that by [his/her/their] signature(s) on the instrument, the individual(s), or the person upon behalf of which the individual(s) acted, executed the instrument.



Notary

DANIELLE CHERUBINI
Notary Public, State of New York
Qualified in Ulster County
No. 01CH6284534
Commission Expires June 17, 2021

Notary

Planning Board Fees

(All Applications Subject To Escrow Fees)

Application Fees:

Residential Subdivision – Single Family or Town House	\$500.00, plus \$150.00 per Lot or Unit
Residential Site Plan – Multi Family Apartments or Condos	\$500.00, plus \$100.00 Per Unit
Commercial Subdivision	\$500.00, plus \$150.00 per Lot or Unit
Commercial Site Plan	\$550.00, plus \$10.00 per 1,000 sf of Building
All Other Site Plan Reviews	\$550.00
Lot Line Revision	\$300.00
Recreation Fees <i>(Residential Subdivisions & Site Plans – Excludes parent parcel)</i>	\$1,500.00 per Lot or Unit
Recreation Fees Adult Multiple Dwelling Affordable Housing <i>(50 and over)</i>	\$500.00 per Unit

Escrow Deposit: *(To be replenished to 75% of original escrow when level drops to 25% remaining in account.)*

Residential Subdivision – Single Family or Town House	\$500.00, plus \$150.00 per Lot or Unit
Residential Site Plan – Multi Family Apartments or Condos	\$500.00, plus \$100.00 per Unit
Commercial Subdivision	\$400.00 per Lot (up to 4 lots,) then \$200.00 per Lot Thereafter
Commercial Site Plan	\$750.00 Minimum
All Other Site Plans	\$750.00 Minimum
Lot Line Revision	\$300.00 Minimum

Engineer Inspection Fees (All Town Road Installation Inspections)

Improvements as approved by Town Engineer	5% of the estimated cost to construct
---	---------------------------------------

Town of Marlborough
Planning Board Application

Application For: (Check One)

Subdivision _____

Site Plan X

Lot Line Revision _____

Application Number: _____

Date of Submission: ~~WED.~~ WED., JULY, 26TH 2017

Name of Project: HUDSON VALLEY TREE HOUSE

Location of Project: 80 GOBBLERS KNOB, MARLBORO, NY, 12542
(TAX BILL)

Tax Section Block and Lot: 108.3 - 2 - 64.

Zoning District: RAG-1

Number of Acres: 2.3

Sq. Footage of Building: _____

Description of Project (include number of lots/units & bedrooms): APPLYING TO FOR
ZONING FOR BED AND BREAKFAST

Name of Property Owner: LAUREN BAGLIO

Address of Property Owner: 80 GOBBLERS KNOB, MARLBORO, NY, 12542

Telephone Number of Property Owner: 646-675-2368

Name of Applicant: LAUREN BAGLIO

Address of Applicant: 80 GOBBLERS KNOB, MARLBORO, NY, 12542

Telephone Number of Applicant: 646-675-2368

Name of Surveyor: _____

Address of Surveyor: _____

Telephone Number of Surveyor: _____

Name of Engineer:

Address of Engineer:

Telephone Number of Engineer

Name of Attorney:

Address of Attorney:

Telephone Number of Attorney:

Reason For Application: 1 FAMILY HOME FOR USE OF BED
& BREAKFAST

Description of Proposal: BED & BREAKFAST

Disclaimer

The applicant is advised that the Town of Marlborough Town Code, which contains the Town's Zoning Regulations, is subject to amendment. Submission of an application to the Planning Board does not grant the applicant any right to continued review under the code's current standards and requirements. It is possible that the applicant will be required to meet changed standards or new code requirements made while the application is pending.

An approval by the Planning Board does not constitute permission, nor grant any right to connect to or use municipal services such as sewer or water. It is the applicant's responsibility to apply for and obtain Town of Marlborough and other agency approvals not within this Board's authority to grant.

AFTER FINAL APPROVAL IS GIVEN BY THE PLANNING BOARD, THE BUILDING DEPT. MUST BE CONTACTED FOR FURTHER GUIDANCE.

The Town of Marlborough Town Board sets forth the schedule of fees for applications to the Planning Board. The signing of this application indicates your acknowledgment of responsibility for payment of these fees to the Planning Board for review of this application including, but not limited to, fees for professional services (Planners/Consultants, Engineers, Attorneys,) public hearings and site inspections. Applicant's submissions and re-submissions that are not complete will not be considered by the Planning Board or placed upon its agenda unless all outstanding fees have been paid.

The undersigned applies for subdivision, site plan, or lot line approval as described above under the rules and procedures of the Town of Marlborough, New York as duly authorized by the Town Board of Marlborough, New York.

The undersigned also acknowledges receipt of the "Disclaimer" above.

Applicant's Name(Print): LAUREN BAGLIO

Applicant's Signature: Lauren Baglio

Date: 2/25/17

*****Application will not be accepted if not signed and filled out completely*****

Letter of Agent

I (We), _____ am (are) the owner(s) of a parcel of land located on _____ in the Town of Marlborough, Tax Map Designation: Section _____ Block _____ Lot _____.

I (We) hereby authorize _____ to act as my (our) agent to represent my (our) interest in applying to the Town of Marlborough Planning Board for a _____ Lot Subdivision, Site Plan, or Lot Line Revision Application. (circle one)

Signature

Date

Signature

Date

State Of New York}
County Of _____ }

SS:

On the _____ day of _____ in the year _____ before me, the undersigned, a Notary Public in and for said State, personally appeared

_____, personally known to me or proved to me on the basis of satisfactory evidence to be the individual(s) whose name(s) is (are) subscribed to the within instrument and acknowledged to me that he/she/they executed the same in his/her/their capacity, and that by his/her/their signature(s) on the instrument, the individual(s), or the person upon behalf of which the individual(s) acted, executed the instrument.

Notary Public

Short Environmental Assessment Form

Part 1 - Project Information

Instructions for Completing

Part 1 - Project Information. The applicant or project sponsor is responsible for the completion of Part 1. Responses become part of the application for approval or funding, are subject to public review, and may be subject to further verification. Complete Part 1 based on information currently available. If additional research or investigation would be needed to fully respond to any item, please answer as thoroughly as possible based on current information.

Complete all items in Part 1. You may also provide any additional information which you believe will be needed by or useful to the lead agency; attach additional pages as necessary to supplement any item.

Part 1 - Project and Sponsor Information																		
Name of Action or Project: HUDSON VALLEY TREE HOUSE																		
Project Location (describe, and attach a location map): 80 GOBBLEERS KNDB, MARLBORO, NY, 12542																		
Brief Description of Proposed Action:																		
Name of Applicant or Sponsor: LAUREN BAGLIO		Telephone: 646-675-2368																
Address: 80 GOBBLEERS KNDB		E-Mail: HVTREEHOUSE@GMAIL.COM																
City/PO: MARLBORO		State: NY	Zip Code: 12542															
1. Does the proposed action only involve the legislative adoption of a plan, local law, ordinance, administrative rule, or regulation? If Yes, attach a narrative description of the intent of the proposed action and the environmental resources that may be affected in the municipality and proceed to Part 2. If no, continue to question 2.			<table border="1" style="width: 100%; border-collapse: collapse;"> <tr> <th style="text-align: center;">NO</th> <th style="text-align: center;">YES</th> </tr> <tr> <td style="text-align: center;"><input checked="" type="checkbox"/></td> <td style="text-align: center;"><input type="checkbox"/></td> </tr> </table>	NO	YES	<input checked="" type="checkbox"/>	<input type="checkbox"/>											
NO	YES																	
<input checked="" type="checkbox"/>	<input type="checkbox"/>																	
2. Does the proposed action require a permit, approval or funding from any other governmental Agency? If Yes, list agency(s) name and permit or approval: ASKING PERMISSION TO RUN HOME AS A BED & BREAKFAST			<table border="1" style="width: 100%; border-collapse: collapse;"> <tr> <th style="text-align: center;">NO</th> <th style="text-align: center;">YES</th> </tr> <tr> <td style="text-align: center;"><input type="checkbox"/></td> <td style="text-align: center;"><input checked="" type="checkbox"/></td> </tr> </table>	NO	YES	<input type="checkbox"/>	<input checked="" type="checkbox"/>											
NO	YES																	
<input type="checkbox"/>	<input checked="" type="checkbox"/>																	
3. a. Total acreage of the site of the proposed action? _____ acres																		
b. Total acreage to be physically disturbed? _____ acres																		
c. Total acreage (project site and any contiguous properties) owned or controlled by the applicant or project sponsor? _____ acres																		
4. Check all land uses that occur on, adjoining and near the proposed action.																		
<table style="width: 100%;"> <tr> <td><input type="checkbox"/> Urban</td> <td><input type="checkbox"/> Rural (non-agriculture)</td> <td><input type="checkbox"/> Industrial</td> <td><input type="checkbox"/> Commercial</td> <td><input type="checkbox"/> Residential (suburban)</td> </tr> <tr> <td><input type="checkbox"/> Forest</td> <td><input checked="" type="checkbox"/> Agriculture</td> <td><input type="checkbox"/> Aquatic</td> <td colspan="2"><input type="checkbox"/> Other (specify): _____</td> </tr> <tr> <td><input type="checkbox"/> Parkland</td> <td colspan="4"></td> </tr> </table>				<input type="checkbox"/> Urban	<input type="checkbox"/> Rural (non-agriculture)	<input type="checkbox"/> Industrial	<input type="checkbox"/> Commercial	<input type="checkbox"/> Residential (suburban)	<input type="checkbox"/> Forest	<input checked="" type="checkbox"/> Agriculture	<input type="checkbox"/> Aquatic	<input type="checkbox"/> Other (specify): _____		<input type="checkbox"/> Parkland				
<input type="checkbox"/> Urban	<input type="checkbox"/> Rural (non-agriculture)	<input type="checkbox"/> Industrial	<input type="checkbox"/> Commercial	<input type="checkbox"/> Residential (suburban)														
<input type="checkbox"/> Forest	<input checked="" type="checkbox"/> Agriculture	<input type="checkbox"/> Aquatic	<input type="checkbox"/> Other (specify): _____															
<input type="checkbox"/> Parkland																		

18. Does the proposed action include construction or other activities that result in the impoundment of water or other liquids (e.g. retention pond, waste lagoon, dam)? If Yes, explain purpose and size: _____	NO	YES
_____	<input checked="" type="checkbox"/>	<input type="checkbox"/>
19. Has the site of the proposed action or an adjoining property been the location of an active or closed solid waste management facility? If Yes, describe: _____	NO	YES
_____	<input checked="" type="checkbox"/>	<input type="checkbox"/>
20. Has the site of the proposed action or an adjoining property been the subject of remediation (ongoing or completed) for hazardous waste? If Yes, describe: _____	NO	YES
_____	<input checked="" type="checkbox"/>	<input type="checkbox"/>
I AFFIRM THAT THE INFORMATION PROVIDED ABOVE IS TRUE AND ACCURATE TO THE BEST OF MY KNOWLEDGE Applicant/sponsor name: <u>LAUREN BAGUIO</u> Signature: <u>Lauren Bagui</u> Date: <u>JUN 25, 2017</u>		