

Town of Marlborough
Planning Board Application

Brickjdfc@aol.com.

Application For:

(Check One)

Subdivision ☒

Site Plan ☐

Lot Line Revision ☐

Application Number: _____

Date of Submission: _____

Name of Project: Marlboro Flats, LLC

Location of Project: 870 Watson Ave Milton, NY

Tax Section Block and Lot: 103.1 3 15

Zoning District: R

Number of Acres: 2.34

Sq. Footage of Building: _____

Description of Project (include number of lots/units & bedrooms): Divide 8 Watson (Milton)
into a 3 lot subdivision. 8 Watson currently has a
2 family house. Each of the other 2 lots will
have 2 family house on them. (2 bedrooms each)

EMAIL: brickjdfc@aol.com

Name of Property Owner: Frank & Tina Cricchio

Address of Property Owner: 20 Cricchio Dr. Marlboro, NY

Telephone Number of Property Owner: 845-590-3285

Name of Applicant: Frank Cricchio

Address of Applicant: 20 Cricchio Dr.

Telephone Number of Applicant: 845-236-3577 845-236-7393 845-590-3285

Name of Surveyor: Margaret Hillriegel

Address of Surveyor: 372 Oregon Trail Pine Bush NY 12566

Telephone Number of Surveyor: 845-744-2072

Name of Engineer: David Feeney

Address of Engineer:

Telephone Number of Engineer 845-590-5543

Name of Attorney: Dan Rusk

Address of Attorney: 1390 Rt 9W Marlboro, NY 12542

Telephone Number of Attorney: 845-236-4411

Reason For Application: 3 lot subdivision @ 8 Watson Ave
Milton, NY

Description of Proposal:


CHECKLIST FOR MAJOR/MINOR SUBDIVISION, SITE PLAN and/or LOT LINE REVISION

- I. The following items shall be submitted for a COMPLETED Planning Board Application Form.
1. ✓ Completed Application
 2. ✓ Environmental Assessment Form (*May be obtained from Planning Board*)
 3. ✓ Letter of Agent Statement
 4. ✓ Application Fee (*Separate check from escrow fee*)
 5. ✓ Escrow Fee (*Separate check from application fee*)
 6. ✓ Copy of deed
 7. ✓ Completed checklist (*Automatic rejection of application without checklist*)
 8. ✓ Agricultural Data Statement (*if applicable*)
 9. ✓ Provide twelve (12) copies of all maps, plans, reports and a PDF computer file on CD of all documentation submitted. Plan sets must be correlated packages.
- II. The following checklist items shall be incorporated on the Subdivision Plat, Site Plan, or Lot Line Revision prior to consideration of being placed on the Planning Board Agenda. Non-Submittal of the checklist will result in application rejection.
1. ✓ Name and address of applicant
 2. ✓ Name and address of owner (*if different*)
 3. ✓ Subdivision name and location
 4. ✓ Tax Map Data (*Section-Block-Lot*)
 5. ✓ Location map at a scale of 1" = 2,000
 6. ✓ Zoning table showing what is required in the particular zone and what applicant is proposing.
 7. ✓ Show zoning boundary if any portion of proposed subdivision or site is within or adjacent to a different zone
 8. ✓ Date of plat preparation and/or plat revisions
 9. ✓ Scale the plat is drawn to (Max 1" = 100')
 10. ✓ North Arrow

11. ✓ Surveyor's Certification
12. _____ Surveyor's seal and signature
13. ✓ Name, SBL and acreage of adjoining owners
14. N/A NYSDEC Wetland and 100 foot buffer zone with an appropriate Certification block regarding DEC requirements.
15. N/A Flood plain boundaries
16. N/A Federal Wetland Boundary
17. ✓ Metes and bounds of all lots
18. ✓ Name and width of adjacent streets, include dedication parcels. The road boundary is to be a minimum of 25 feet from the centerline of the paved street.
19. ✓ Show existing or proposed easements (*note restrictions*)
20. ✓ Right of way width and Rights of Access and utility placement.
21. N/A Road profile and typical section including existing proposed grades, vertical curve data, utilities, drainage and other improvements.
22. ✓ Lot area acreage. For lots under 2 acres, list in square feet & acres.
23. ✓ Number of lots including residual lot.
24. ✓ Show any existing waterways, wetlands, ponds, lakes, streams, drainage courses within 200 feet of parcel boundaries.
25. N/A A note stating a road maintenance agreement is to be filed in the County Clerk's Office for private roads.
26. ✓ Applicable note pertaining to owners review and concurrence.
27. N/A Show any public improvements, i.e. drainage systems, water lines, sewer lines, etc.
28. ✓ Show all existing houses, accessory structures, wells and septic systems on and within 200 feet of the parcel to be subdivided.
29. ✓ 2 Foot Contours
30. N/A Indicate any reference to a previous subdivision, i.e., filed map number, data and previous lot number.

31. N/A If a private road, Town Board approval of name required, and notes on the plan that no Town services will be provided and a street sign (*per Town specs*) is to be furnished and installed.
32. N/A The amount of grading expected or known to be required to bring the site to readiness.
33. N/A Estimated or known cubic yards of material to be excavated.
34. N/A Estimated or known cubic yards of fill required.
35. N/A The amount of grading expected or known to be required to bring the site to readiness.
36. N/A Type and amount of site preparation which falls within the 100 foot buffer strip of wetlands and within the Critical Environmental Area. Please explain in square feet or cubic yards.
37. N/A Amount of site preparation within a 100-year flood plain or any water course on the site. Please explain in square feet or cubic yards.
38. ✓ Planning Board approval block 4" x 2"
39. N/A Special district boundaries, agricultural, school, fire, water, sewer, etc.
40. N/A Sight distance of all intersections and driveways.
41. N/A Ridgeline and steep slope notation.
42. N/A Agricultural setbacks.
43. ✓ After final approval is given by the Planning Board, the Building dept. needs to be contacted for further guidance.

The plat for the proposed subdivision, site plan, or lot line revision has been prepared in accordance with this checklist.



By: _____

Licensed Professional

2-27-20

Date

Legal Notices for Public Hearing

Public Hearings will be held only on the first (1st) Monday of the Month.

Procedure for Notice:

1. Planning Board will schedule Public Hearing during a regularly scheduled meeting, after approval for such is granted.
2. Applicant is to obtain surrounding property owner names and addresses from Assessor's Office.
3. Applicant is to send Public Notice Letter, obtained from Planning Board Office, via Certified Mail with Return Receipt to property owners no less than 10 days prior to Public Hearing.
4. Planning Board Office will send notification to the town's official newspaper.
5. All Certified Mail with Return Receipt receipts and a copy of the Assessor's listing of names and addresses must be submitted at Public Hearing.

Any questions regarding procedures may be answered at 845-795-5243.

Ethics Code

TOWN OF MARLBOROUGH NOTICE OF DISCLOSURE OF INTEREST

In accordance with the Town of Marlborough Code of Ethics, Article 13-3 (E) and Public Officers Law § 209, the following disclosure notice ("notice") must be completed and signed by any individual, including any officer or employee of the Town of Marlborough, who has an application, petition or request submitted for a variance, amendment, change of zoning, approval of a plat, special use permit, site plan, subdivision, exemption from a plat or official map, license or permit, pursuant to the provisions of the zoning and planning regulations of the Town of Marlborough before any Town of Marlborough Board, Agency or Department ("decision-making authority"), in which a Town officer or employee has an interest in the subject of the application. The purpose of the disclosure notice is to identify and disclose any potential or actual conflict of interest for the Town employee or officer, which may compromise his/her ability to make decisions solely in the public interest. Please refer to the Town of Marlborough Code of Ethics for further information.

Under the Town of Marlborough Code of Ethics an interest is defined as: a participation, connection or involvement of any sort whether direct or indirect, pecuniary or non-pecuniary, personal or professional, which may result in a benefit. For the purposes of the Town of Marlborough Code of Ethics, the "interests" of a Town officer or employee shall be deemed to include the "interest" of:

- A. An immediate family member. Immediate family member is defined as: grand parents, parents, spouse, significant other, children, grand children, brother, sister, dependent, or any household member of a Town officer, Town Board member or employee.
- B. Any person other than a bank, trust company or other lending institution with whom he/she has a substantial debtor-creditor or other financial relationship.
- C. Any person by whom he/she is employed or of which he/she is an officer, director or member having a controlling interest in any business or enterprise in which the Town employee or officer holds stock or has any other profit-bearing or beneficial relationship.
- D. An officer or employee shall also be deemed to have an interest in a matter if he/she or any person described in A through C above is a party to an agreement, expressed or implied, with any applicant before any Board of the Town, whereby he/she may receive any payment or other benefit whether or not for services rendered, dependent or contingent upon the favorable approval of any such application, petition or request by any Town body.

This notice must be completed and included with the application, petition or request to the appropriate Town of Marlborough Board, Agency or Department.

I, Tina Chicchio, residing at 20 Chicchio Dr
Marlboro NY 12542, make the following statements about interests in the
real property which is the subject of this application, petition or request for a subdivision (3/4)
planning board, before the
of The Town of Marlborough.

PART I: Except as otherwise set forth in Part II below:

A. Individuals with an interest in the property.

1. No individual, having an ownership interest in or has an interest in a contract to purchase the subject property is an officer or employee of the Town of Marlborough, Ulster County, New York.
2. No person having an ownership interest in or has an interest in a contract to purchase the subject property is a relative of any individual who is an officer or employee of the Town of Marlborough, Ulster County, New York.

B. Corporations or other entities with an interest in the property.

1. No officer, director, partner, or employee of any corporation, partnership, company, trust, association, or other legal entity, which has an ownership interest in or has an interest in a contract to purchase the subject property is an officer or employee of the Town of Marlborough, Ulster County, New York.
2. No officer, director, partner, or employee of any corporation, partnership, company, trust, association, or other legal entity which has an ownership interest in or has an interest in a contract to purchase the subject property is a relative of any individual who is an officer or employee of the Town of Marlborough, Ulster County, New York.

C. Stockholder or controlling interest

1. No person who has a legal or beneficial ownership or control stock of a corporate applicant or is a member of a partnership or association with the applicant for the subject property is an officer or employee of the Town of Marlborough, Ulster County, New York.
2. No person who has a legal or beneficial ownership or control stock of a corporate applicant or is a member of a partnership or association with the applicant for the subject property is a relative of any individual who is an officer or employee of the Town of Marlborough, Ulster County, New York.

D. Party to an agreement with the applicant

1. No person is a party to an agreement with an applicant, express or implied, or may receive any payment or other benefit, whether or not for services rendered, dependent or contingent upon the favorable approval of such application; petition or request for the subject property is an officer or employee of the Town of Marlborough, Ulster County, New York.
2. No person is a party to an agreement with an applicant, express or implied, or may receive any payment or other benefit, whether or not for services rendered, dependent or contingent upon the favorable approval of such application, petition or request for the subject property is a immediate family member of any individual who is an officer or employee of the Town of Marlborough, Ulster County, New York.

PART II: If any of the statements under A through D above is not true, please explain and set forth the name and the relationship to the applicant and subject property of any Town employee or officer involved:

PART III: This completed notice is to be submitted to the Board, Agency or Department that is authorized to review and render a decision on the application, petition or request. Further, the submittal must be made prior to any review of the application, petition or request. This notice shall be made part of that decision-making authority's official record, disclosing the exact nature of the conflict in detail. If there is an actual or potential conflict, the Town officer or employee shall abstain from voting or otherwise acting on the application, petition or request so as to avoid an actual conflict.

ANY QUESTIONS REGARDING THIS DISCLOSURE NOTICE OR THE CODE OF ETHICS ARE TO BE DIRECTED TO THE TOWN SUPERVISOR AT (845) 795-2220.

PLEASE TAKE NOTICE.....A KNOWINGLY FALSE STATEMENT IS PUNISHABLE UNDER N.Y. GEN. MUN. LAW ' 809 AS A MISDEMEANOR.

Signed:

Tina Cricchio

Date:

3/2/20

ACKNOWLEDGMENT

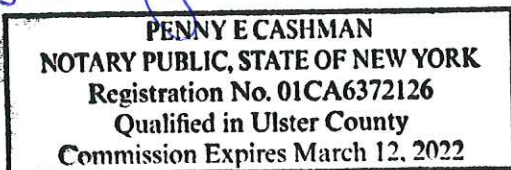
State of New York

County of: ULSTER

On March 2, 2020, before me personally appeared Tina Cricchio, personally known to me or proved to me on the basis of satisfactory evidence to be the individual(s) whose name(s) is/are subscribed to this instrument and acknowledged to me that [he/she/they] executed the same in [his/her/their] capacity(ies), and that by [his/her/their] signature(s) on the instrument, the individual(s), or the person upon behalf of which the individual(s) acted, executed the instrument.

Notary

Penny E Cashman



Planning Board Fees

(All Applications Subject To Escrow Fees)

Application Fees:


Residential Subdivision – Single Family or Town House	\$750.00, plus \$150.00 per Lot or Unit
Residential Site Plan – Multi Family Apartments or Condos	\$750.00, plus \$100.00 Per Unit
Commercial Subdivision	\$600.00, plus \$200.00 per Lot or Unit
Commercial Site Plan	\$1,000.00, plus \$10.00 per 1,000 sf of Building
All Other Site Plan Reviews	\$550.00
Lot Line Revision	\$600.00
Recreation Fees <i>(Residential Subdivisions & Site Plans – Excludes parent parcel)</i>	\$2,000.00 per Lot or Unit
Recreation Fees Adult Multiple Dwelling Affordable Housing <i>(50 and over)</i>	\$500.00 per Unit

Escrow Deposit: *(To be replenished to 75% of original escrow when level drops to 25% remaining in account.*

Residential Subdivision – Single Family or Town House	\$750.00, plus \$150.00 per Lot or Unit
Residential Site Plan – Multi Family Apartments or Condos	\$750.00, plus \$100.00 per Unit
Commercial Subdivision	\$600.00 per Lot (up to 4 lots,) then \$200.00 per Lot Thereafter
Commercial Site Plan	\$1,000.00 Minimum
All Other Site Plans	\$750.00 Minimum
Lot Line Revision	\$600.00 Minimum

Engineer Inspection Fees (All Town Road Installation Inspections)

Improvements as approved by Town Engineer	5% of the estimated cost to construct
---	---------------------------------------



Disclaimer

The applicant is advised that the Town of Marlborough Town Code, which contains the Town's Zoning Regulations, is subject to amendment. Submission of an application to the Planning Board does not grant the applicant any right to continued review under the code's current standards and requirements. It is possible that the applicant will be required to meet changed standards or new code requirements made while the application is pending.

An approval by the Planning Board does not constitute permission, nor grant any right to connect to or use municipal services such as sewer or water. It is the applicant's responsibility to apply for and obtain Town of Marlborough and other agency approvals not within this Board's authority to grant.

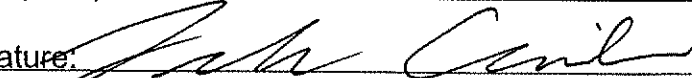
AFTER FINAL APPROVAL IS GIVEN BY THE PLANNING BOARD, THE BUILDING DEPT. MUST BE CONTACTED FOR FURTHER GUIDANCE.

The Town of Marlborough Town Board sets forth the schedule of fees for applications to the Planning Board. The signing of this application indicates your acknowledgment of responsibility for payment of these fees to the Planning Board for review of this application including, but not limited to, fees for professional services (Planners/Consultants, Engineers, Attorneys,) public hearings and site inspections. Applicant's submissions and re-submissions that are not complete will not be considered by the Planning Board or placed upon its agenda unless all outstanding fees have been paid.

The undersigned applies for subdivision, site plan, or lot line approval as described above under the rules and procedures of the Town of Marlborough, New York as duly authorized by the Town Board of Marlborough, New York.

The undersigned also acknowledges receipt of the "Disclaimer" above.

Applicant's Name(Print): Frank Cricchio

Applicant's Signature: 

Date: 3/2/20

****Application will not be accepted if not signed and filled out completely****

Letter of Agent

I (We), Frank & Tina Cricchio am (are) the owner(s) of a parcel of land located on 8 Watson Ave Milton, NY 12547 in the Town of Marlborough, Tax Map Designation: Section 103.1 Block 3 Lot 15.

I (We) hereby authorize _____ to act as my (our) agent to represent my (our) interest in applying to the Town of Marlborough Planning Board for a _____ Lot Subdivision, Site Plan, or Lot Line Revision Application. (circle one)

Tina Cricchio
Signature

3/2/20
Date

Signature

Date


State Of New York }
County Of Ulster }

SS:

On the 2nd day of March in the year 2020 before me, the undersigned, a Notary Public in and for said State, personally appeared

Tina Cricchio, personally known to me or proved to me on the basis of satisfactory evidence to be the individual(s) whose name(s) is (are) subscribed to the within instrument and acknowledged to me that he/she/they executed the same in his/her/their capacity, and that by his/her/their signature(s) on the instrument, the individual(s), or the person upon behalf of which the individual(s) acted, executed the instrument.

Penny E Cashman
Notary Public



Short Environmental Assessment Form

Part 1 - Project Information

Instructions for Completing

Part 1 – Project Information. The applicant or project sponsor is responsible for the completion of Part 1. Responses become part of the application for approval or funding, are subject to public review, and may be subject to further verification. Complete Part 1 based on information currently available. If additional research or investigation would be needed to fully respond to any item, please answer as thoroughly as possible based on current information.

Complete all items in Part 1. You may also provide any additional information which you believe will be needed by or useful to the lead agency; attach additional pages as necessary to supplement any item.

Part 1 – Project and Sponsor Information			
Name of Action or Project: <div style="font-size: 1.2em;">3 lot subdivision</div>			
Project Location (describe, and attach a location map): <div style="font-size: 1.2em;">8 Watson Ave Milton NY 12547</div>			
Brief Description of Proposed Action:			
Name of Applicant or Sponsor: <div style="font-size: 1.2em;">Frank Cricchio</div>		Telephone: <div style="font-size: 1.2em;">845-590-3285</div>	
Address: <div style="font-size: 1.2em;">20 Cricchio Dr</div>		E-Mail: <div style="font-size: 1.2em;">Brickjdfc@aol.com</div>	
City/PO: <div style="font-size: 1.2em;">Marlboro</div>		State: <div style="font-size: 1.2em;">NY</div>	Zip Code: <div style="font-size: 1.2em;">12542</div>
1. Does the proposed action only involve the legislative adoption of a plan, local law, ordinance, administrative rule, or regulation?		NO	YES
If Yes, attach a narrative description of the intent of the proposed action and the environmental resources that may be affected in the municipality and proceed to Part 2. If no, continue to question 2.		<input checked="" type="checkbox"/>	<input type="checkbox"/>
2. Does the proposed action require a permit, approval or funding from any other government Agency?		NO	YES
If Yes, list agency(s) name and permit or approval:		<input checked="" type="checkbox"/>	<input type="checkbox"/>
3. a. Total acreage of the site of the proposed action?		<div style="font-size: 1.2em;">2.34</div> acres	
b. Total acreage to be physically disturbed?		<div style="font-size: 1.2em;">2.1</div> acres	
c. Total acreage (project site and any contiguous properties) owned or controlled by the applicant or project sponsor?		<div style="font-size: 1.2em;">2.34</div> acres	
4. Check all land uses that occur on, are adjoining or near the proposed action:			
5. <input type="checkbox"/> Urban <input checked="" type="checkbox"/> Rural (non-agriculture) <input type="checkbox"/> Industrial <input type="checkbox"/> Commercial <input checked="" type="checkbox"/> Residential (suburban)			
<input type="checkbox"/> Forest <input type="checkbox"/> Agriculture <input type="checkbox"/> Aquatic <input type="checkbox"/> Other(Specify):			
<input type="checkbox"/> Parkland			

5. Is the proposed action,	NO	YES	N/A
a. A permitted use under the zoning regulations?	<input type="checkbox"/>	<input checked="" type="checkbox"/>	<input type="checkbox"/>
b. Consistent with the adopted comprehensive plan?	<input type="checkbox"/>	<input checked="" type="checkbox"/>	<input type="checkbox"/>
6. Is the proposed action consistent with the predominant character of the existing built or natural landscape?	NO	YES	
	<input type="checkbox"/>	<input checked="" type="checkbox"/>	
7. Is the site of the proposed action located in, or does it adjoin, a state listed Critical Environmental Area?	NO	YES	
If Yes, identify: _____	<input checked="" type="checkbox"/>	<input type="checkbox"/>	
8. a. Will the proposed action result in a substantial increase in traffic above present levels?	NO	YES	
b. Are public transportation services available at or near the site of the proposed action?	<input checked="" type="checkbox"/>	<input type="checkbox"/>	
c. Are any pedestrian accommodations or bicycle routes available on or near the site of the proposed action?	<input checked="" type="checkbox"/>	<input type="checkbox"/>	
9. Does the proposed action meet or exceed the state energy code requirements?	NO	YES	
If the proposed action will exceed requirements, describe design features and technologies: _____ _____	<input type="checkbox"/>	<input checked="" type="checkbox"/>	
10. Will the proposed action connect to an existing public/private water supply?	NO	YES	
If No, describe method for providing potable water: _____ _____	<input type="checkbox"/>	<input checked="" type="checkbox"/>	
11. Will the proposed action connect to existing wastewater utilities?	NO	YES	
If No, describe method for providing wastewater treatment: _____ _____	<input type="checkbox"/>	<input checked="" type="checkbox"/>	
12. a. Does the project site contain, or is it substantially contiguous to, a building, archaeological site, or district which is listed on the National or State Register of Historic Places, or that has been determined by the Commissioner of the NYS Office of Parks, Recreation and Historic Preservation to be eligible for listing on the State Register of Historic Places?	NO	YES	
	<input checked="" type="checkbox"/>	<input type="checkbox"/>	
b. Is the project site, or any portion of it, located in or adjacent to an area designated as sensitive for archaeological sites on the NY State Historic Preservation Office (SHPO) archaeological site inventory?	<input checked="" type="checkbox"/>	<input type="checkbox"/>	
13. a. Does any portion of the site of the proposed action, or lands adjoining the proposed action, contain wetlands or other waterbodies regulated by a federal, state or local agency?	NO	YES	
	<input checked="" type="checkbox"/>	<input type="checkbox"/>	
b. Would the proposed action physically alter, or encroach into, any existing wetland or waterbody?	<input checked="" type="checkbox"/>	<input type="checkbox"/>	
If Yes, identify the wetland or waterbody and extent of alterations in square feet or acres: _____ _____ _____			

14. Identify the typical habitat types that occur on, or are likely to be found on the project site. Check all that apply: <input type="checkbox"/> Shoreline <input type="checkbox"/> Forest <input type="checkbox"/> Agricultural/grasslands <input type="checkbox"/> Early mid-successional <input type="checkbox"/> Wetland <input checked="" type="checkbox"/> Urban <input type="checkbox"/> Suburban		
15. Does the site of the proposed action contain any species of animal, or associated habitats, listed by the State or Federal government as threatened or endangered?	NO	YES
	<input checked="" type="checkbox"/>	<input type="checkbox"/>
16. Is the project site located in the 100-year flood plan?	NO	YES
	<input checked="" type="checkbox"/>	<input type="checkbox"/>
17. Will the proposed action create storm water discharge, either from point or non-point sources? If Yes,	NO	YES
a. Will storm water discharges flow to adjacent properties?	<input checked="" type="checkbox"/>	<input type="checkbox"/>
b. Will storm water discharges be directed to established conveyance systems (runoff and storm drains)?	<input checked="" type="checkbox"/>	<input type="checkbox"/>
If Yes, briefly describe: _____ _____		
18. Does the proposed action include construction or other activities that would result in the impoundment of water or other liquids (e.g., retention pond, waste lagoon, dam)? If Yes, explain the purpose and size of the impoundment:	NO	YES
	<input checked="" type="checkbox"/>	<input type="checkbox"/>
19. Has the site of the proposed action or an adjoining property been the location of an active or closed solid waste management facility? If Yes, describe:	NO	YES
	<input checked="" type="checkbox"/>	<input type="checkbox"/>
20. Has the site of the proposed action or an adjoining property been the subject of remediation (ongoing or completed) for hazardous waste? If Yes, describe:	NO	YES
	<input checked="" type="checkbox"/>	<input type="checkbox"/>
I CERTIFY THAT THE INFORMATION PROVIDED ABOVE IS TRUE AND ACCURATE TO THE BEST OF MY KNOWLEDGE Applicant/sponsor/name: <u>Frank Cricchio</u> Date: <u>2/25/20</u> Signature: <u>[Signature]</u> Title: <u>owner</u>		

Full Environmental Assessment Form
Part 1 - Project and Setting

Instructions for Completing Part 1

Part 1 is to be completed by the applicant or project sponsor. Responses become part of the application for approval or funding, are subject to public review, and may be subject to further verification.

Complete Part 1 based on information currently available. If additional research or investigation would be needed to fully respond to any item, please answer as thoroughly as possible based on current information; indicate whether missing information does not exist, or is not reasonably available to the sponsor; and, when possible, generally describe work or studies which would be necessary to update or fully develop that information.

Applicants/sponsors must complete all items in Sections A & B. In Sections C, D & E, most items contain an initial question that must be answered either "Yes" or "No". If the answer to the initial question is "Yes", complete the sub-questions that follow. If the answer to the initial question is "No", proceed to the next question. Section F allows the project sponsor to identify and attach any additional information. Section G requires the name and signature of the applicant or project sponsor to verify that the information contained in Part 1 is accurate and complete.

A. Project and Applicant/Sponsor Information.

Name of Action or Project:		
Project Location (describe, and attach a general location map):		
Brief Description of Proposed Action (include purpose or need):		
Name of Applicant/Sponsor:		Telephone:
		E-Mail:
Address:		
City/PO:	State:	Zip Code:
Project Contact (if not same as sponsor; give name and title/role):		Telephone:
		E-Mail:
Address:		
City/PO:	State:	Zip Code:
Property Owner (if not same as sponsor):		Telephone:
		E-Mail:
Address:		
City/PO:	State:	Zip Code:

B. Government Approvals

B. Government Approvals, Funding, or Sponsorship. ("Funding" includes grants, loans, tax relief, and any other forms of financial assistance.)

Government Entity	If Yes: Identify Agency and Approval(s) Required	Application Date (Actual or projected)
a. City Counsel, Town Board, <input type="checkbox"/> Yes <input type="checkbox"/> No or Village Board of Trustees		
b. City, Town or Village <input type="checkbox"/> Yes <input type="checkbox"/> No Planning Board or Commission		
c. City, Town or <input type="checkbox"/> Yes <input type="checkbox"/> No Village Zoning Board of Appeals		
d. Other local agencies <input type="checkbox"/> Yes <input type="checkbox"/> No		
e. County agencies <input type="checkbox"/> Yes <input type="checkbox"/> No		
f. Regional agencies <input type="checkbox"/> Yes <input type="checkbox"/> No		
g. State agencies <input type="checkbox"/> Yes <input type="checkbox"/> No		
h. Federal agencies <input type="checkbox"/> Yes <input type="checkbox"/> No		
i. Coastal Resources.		
i. Is the project site within a Coastal Area, or the waterfront area of a Designated Inland Waterway?		<input type="checkbox"/> Yes <input type="checkbox"/> No
ii. Is the project site located in a community with an approved Local Waterfront Revitalization Program?		<input type="checkbox"/> Yes <input type="checkbox"/> No
iii. Is the project site within a Coastal Erosion Hazard Area?		<input type="checkbox"/> Yes <input type="checkbox"/> No

C. Planning and Zoning

C.1. Planning and zoning actions.

Will administrative or legislative adoption, or amendment of a plan, local law, ordinance, rule or regulation be the only approval(s) which must be granted to enable the proposed action to proceed? ☐ Yes ☐ No

- If Yes, complete sections C, F and G.
- If No, proceed to question C.2 and complete all remaining sections and questions in Part 1

C.2. Adopted land use plans.

a. Do any municipally- adopted (city, town, village or county) comprehensive land use plan(s) include the site where the proposed action would be located? ☐ Yes ☐ No

If Yes, does the comprehensive plan include specific recommendations for the site where the proposed action would be located? ☐ Yes ☐ No

b. Is the site of the proposed action within any local or regional special planning district (for example: Greenway; Brownfield Opportunity Area (BOA); designated State or Federal heritage area; watershed management plan; or other?) ☐ Yes ☐ No

If Yes, identify the plan(s):

c. Is the proposed action located wholly or partially within an area listed in an adopted municipal open space plan, or an adopted municipal farmland protection plan? ☐ Yes ☐ No

If Yes, identify the plan(s):

C.3. Zoning

a. Is the site of the proposed action located in a municipality with an adopted zoning law or ordinance. ☐ Yes ☐ No
If Yes, what is the zoning classification(s) including any applicable overlay district?

b. Is the use permitted or allowed by a special or conditional use permit? ☐ Yes ☐ No

c. Is a zoning change requested as part of the proposed action? ☐ Yes ☐ No
If Yes,

i. What is the proposed new zoning for the site?

C.4. Existing community services.

a. In what school district is the project site located?

b. What police or other public protection forces serve the project site?

c. Which fire protection and emergency medical services serve the project site?

d. What parks serve the project site?

D. Project Details

D.1. Proposed and Potential Development

a. What is the general nature of the proposed action (e.g., residential, industrial, commercial, recreational; if mixed, include all components)?

b. a. Total acreage of the site of the proposed action? _____ acres
b. Total acreage to be physically disturbed? _____ acres
c. Total acreage (project site and any contiguous properties) owned or controlled by the applicant or project sponsor? _____ acres

c. Is the proposed action an expansion of an existing project or use? ☐ Yes ☐ No
i. If Yes, what is the approximate percentage of the proposed expansion and identify the units (e.g., acres, miles, housing units, square feet)? % _____ Units: _____

d. Is the proposed action a subdivision, or does it include a subdivision? ☐ Yes ☐ No
If Yes,

i. Purpose or type of subdivision? (e.g., residential, industrial, commercial; if mixed, specify types)

ii. Is a cluster/conservation layout proposed? ☐ Yes ☐ No

iii. Number of lots proposed? _____

iv. Minimum and maximum proposed lot sizes? Minimum _____ Maximum _____

e. Will the proposed action be constructed in multiple phases? ☐ Yes ☐ No

i. If No, anticipated period of construction: _____ months

ii. If Yes:

- Total number of phases anticipated _____
- Anticipated commencement date of phase 1 (including demolition) _____ month _____ year
- Anticipated completion date of final phase _____ month _____ year
- Generally describe connections or relationships among phases, including any contingencies where progress of one phase may determine timing or duration of future phases: _____

f. Does the project include new residential uses? ☐ Yes ☐ No
 If Yes, show numbers of units proposed.

	One Family	Two Family	Three Family	Multiple Family (four or more)
Initial Phase	_____	_____	_____	_____
At completion	_____	_____	_____	_____
of all phases	_____	_____	_____	_____

g. Does the proposed action include new non-residential construction (including expansions)? ☐ Yes ☐ No
 If Yes,

- Total number of structures _____
- Dimensions (in feet) of largest proposed structure: _____ height; _____ width; and _____ length
- Approximate extent of building space to be heated or cooled: _____ square feet

h. Does the proposed action include construction or other activities that will result in the impoundment of any liquids, such as creation of a water supply, reservoir, pond, lake, waste lagoon or other storage? ☐ Yes ☐ No
 If Yes,

- Purpose of the impoundment: _____
- If a water impoundment, the principal source of the water: ☐ Ground water ☐ Surface water streams ☐ Other specify: _____
- If other than water, identify the type of impounded/contained liquids and their source. _____
- Approximate size of the proposed impoundment. Volume: _____ million gallons; surface area: _____ acres
- Dimensions of the proposed dam or impounding structure: _____ height; _____ length
- Construction method/materials for the proposed dam or impounding structure (e.g., earth fill, rock, wood, concrete): _____

D.2. Project Operations

a. Does the proposed action include any excavation, mining, or dredging, during construction, operations, or both? ☐ Yes ☐ No
 (Not including general site preparation, grading or installation of utilities or foundations where all excavated materials will remain onsite)
 If Yes:

- What is the purpose of the excavation or dredging? _____
- How much material (including rock, earth, sediments, etc.) is proposed to be removed from the site?
 - Volume (specify tons or cubic yards): _____
 - Over what duration of time? _____
- Describe nature and characteristics of materials to be excavated or dredged, and plans to use, manage or dispose of them. _____
- Will there be onsite dewatering or processing of excavated materials? ☐ Yes ☐ No
 If yes, describe. _____
- What is the total area to be dredged or excavated? _____ acres
- What is the maximum area to be worked at any one time? _____ acres
- What would be the maximum depth of excavation or dredging? _____ feet
- Will the excavation require blasting? ☐ Yes ☐ No
- Summarize site reclamation goals and plan: _____

b. Would the proposed action cause or result in alteration of, increase or decrease in size of, or encroachment into any existing wetland, waterbody, shoreline, beach or adjacent area? ☐ Yes ☐ No
 If Yes:

- Identify the wetland or waterbody which would be affected (by name, water index number, wetland map number or geographic description): _____

ii. Describe how the proposed action would affect that waterbody or wetland, e.g. excavation, fill, placement of structures, or alteration of channels, banks and shorelines. Indicate extent of activities, alterations and additions in square feet or acres:

iii. Will the proposed action cause or result in disturbance to bottom sediments?

☐ Yes ☐ No

If Yes, describe:

iv. Will the proposed action cause or result in the destruction or removal of aquatic vegetation?

☐ Yes ☐ No

If Yes:

- acres of aquatic vegetation proposed to be removed: _____
- expected acreage of aquatic vegetation remaining after project completion: _____
- purpose of proposed removal (e.g. beach clearing, invasive species control, boat access): _____
- proposed method of plant removal: _____
- if chemical/herbicide treatment will be used, specify product(s): _____

v. Describe any proposed reclamation/mitigation following disturbance: _____

c. Will the proposed action use, or create a new demand for water?

☐ Yes ☐ No

If Yes:

i. Total anticipated water usage/demand per day: _____ gallons/day

ii. Will the proposed action obtain water from an existing public water supply?

☐ Yes ☐ No

If Yes:

- Name of district or service area: _____
- Does the existing public water supply have capacity to serve the proposal? ☐ Yes ☐ No
- Is the project site in the existing district? ☐ Yes ☐ No
- Is expansion of the district needed? ☐ Yes ☐ No
- Do existing lines serve the project site? ☐ Yes ☐ No

iii. Will line extension within an existing district be necessary to supply the project?

☐ Yes ☐ No

If Yes:

- Describe extensions or capacity expansions proposed to serve this project: _____
- Source(s) of supply for the district: _____

iv. Is a new water supply district or service area proposed to be formed to serve the project site?

☐ Yes ☐ No

If Yes:

- Applicant/sponsor for new district: _____
- Date application submitted or anticipated: _____
- Proposed source(s) of supply for new district: _____

v. If a public water supply will not be used, describe plans to provide water supply for the project: _____

vi. If water supply will be from wells (public or private), what is the maximum pumping capacity: _____ gallons/minute.

d. Will the proposed action generate liquid wastes?

☐ Yes ☐ No

If Yes:

i. Total anticipated liquid waste generation per day: _____ gallons/day

ii. Nature of liquid wastes to be generated (e.g., sanitary wastewater, industrial; if combination, describe all components and approximate volumes or proportions of each): _____

iii. Will the proposed action use any existing public wastewater treatment facilities?

☐ Yes ☐ No

If Yes:

- Name of wastewater treatment plant to be used: _____
- Name of district: _____
- Does the existing wastewater treatment plant have capacity to serve the project? ☐ Yes ☐ No
- Is the project site in the existing district? ☐ Yes ☐ No
- Is expansion of the district needed? ☐ Yes ☐ No

<ul style="list-style-type: none"> • Do existing sewer lines serve the project site? _____ • Will a line extension within an existing district be necessary to serve the project? If Yes: <ul style="list-style-type: none"> • Describe extensions or capacity expansions proposed to serve this project: _____ 	<input type="checkbox"/> Yes <input type="checkbox"/> No <input type="checkbox"/> Yes <input type="checkbox"/> No
iv. Will a new wastewater (sewage) treatment district be formed to serve the project site? _____ If Yes: <ul style="list-style-type: none"> • Applicant/sponsor for new district: _____ • Date application submitted or anticipated: _____ • What is the receiving water for the wastewater discharge? _____ 	
v. If public facilities will not be used, describe plans to provide wastewater treatment for the project, including specifying proposed receiving water (name and classification if surface discharge or describe subsurface disposal plans): _____ _____	
vi. Describe any plans or designs to capture, recycle or reuse liquid waste: _____ _____ _____	
e. Will the proposed action disturb more than one acre and create stormwater runoff, either from new point sources (i.e. ditches, pipes, swales, curbs, gutters or other concentrated flows of stormwater) or non-point source (i.e. sheet flow) during construction or post construction? _____ If Yes: <ul style="list-style-type: none"> i. How much impervious surface will the project create in relation to total size of project parcel? _____ Square feet or _____ acres (impervious surface) _____ Square feet or _____ acres (parcel size) ii. Describe types of new point sources. _____ iii. Where will the stormwater runoff be directed (i.e. on-site stormwater management facility/structures, adjacent properties, groundwater, on-site surface water or off-site surface waters)? _____ _____ • If to surface waters, identify receiving water bodies or wetlands: _____ • Will stormwater runoff flow to adjacent properties? _____ 	
iv. Does the proposed plan minimize impervious surfaces, use pervious materials or collect and re-use stormwater? _____ f. Does the proposed action include, or will it use on-site, one or more sources of air emissions, including fuel combustion, waste incineration, or other processes or operations? _____ If Yes, identify: <ul style="list-style-type: none"> i. Mobile sources during project operations (e.g., heavy equipment, fleet or delivery vehicles) ii. Stationary sources during construction (e.g., power generation, structural heating, batch plant, crushers) iii. Stationary sources during operations (e.g., process emissions, large boilers, electric generation) 	
g. Will any air emission sources named in D.2.f (above), require a NY State Air Registration, Air Facility Permit, or Federal Clean Air Act Title IV or Title V Permit? _____ If Yes: <ul style="list-style-type: none"> i. Is the project site located in an Air quality non-attainment area? (Area routinely or periodically fails to meet ambient air quality standards for all or some parts of the year) ii. In addition to emissions as calculated in the application, the project will generate: <ul style="list-style-type: none"> • _____ Tons/year (short tons) of Carbon Dioxide (CO₂) • _____ Tons/year (short tons) of Nitrous Oxide (N₂O) • _____ Tons/year (short tons) of Perfluorocarbons (PFCs) • _____ Tons/year (short tons) of Sulfur Hexafluoride (SF₆) • _____ Tons/year (short tons) of Carbon Dioxide equivalent of Hydrofluorocarbons (HFCs) • _____ Tons/year (short tons) of Hazardous Air Pollutants (HAPs) 	

h. Will the proposed action generate or emit methane (including, but not limited to, sewage treatment plants, landfills, composting facilities)? ☐ Yes ☐ No

If Yes:

i. Estimate methane generation in tons/year (metric): _____

ii. Describe any methane capture, control or elimination measures included in project design (e.g., combustion to generate heat or electricity, flaring): _____

i. Will the proposed action result in the release of air pollutants from open-air operations or processes, such as quarry or landfill operations? ☐ Yes ☐ No

If Yes: Describe operations and nature of emissions (e.g., diesel exhaust, rock particulates/dust): _____

j. Will the proposed action result in a substantial increase in traffic above present levels or generate substantial new demand for transportation facilities or services? ☐ Yes ☐ No

If Yes:

i. When is the peak traffic expected (Check all that apply): ☐ Morning ☐ Evening ☐ Weekend
☐ Randomly between hours of _____ to _____

ii. For commercial activities only, projected number of truck trips/day and type (e.g., semi trailers and dump trucks): _____

iii. Parking spaces: Existing _____ Proposed _____ Net increase/decrease _____

iv. Does the proposed action include any shared use parking? ☐ Yes ☐ No

v. If the proposed action includes any modification of existing roads, creation of new roads or change in existing access, describe: _____

vi. Are public/private transportation service(s) or facilities available within 1/2 mile of the proposed site? ☐ Yes ☐ No

vii. Will the proposed action include access to public transportation or accommodations for use of hybrid, electric or other alternative fueled vehicles? ☐ Yes ☐ No

viii. Will the proposed action include plans for pedestrian or bicycle accommodations for connections to existing pedestrian or bicycle routes? ☐ Yes ☐ No

k. Will the proposed action (for commercial or industrial projects only) generate new or additional demand for energy? ☐ Yes ☐ No

If Yes:

i. Estimate annual electricity demand during operation of the proposed action: _____

ii. Anticipated sources/suppliers of electricity for the project (e.g., on-site combustion, on-site renewable, via grid/local utility, or other): _____

iii. Will the proposed action require a new, or an upgrade, to an existing substation? ☐ Yes ☐ No

l. Hours of operation. Answer all items which apply.

i. During Construction:	ii. During Operations:
• Monday - Friday: _____	• Monday - Friday: _____
• Saturday: _____	• Saturday: _____
• Sunday: _____	• Sunday: _____
• Holidays: _____	• Holidays: _____

m. Will the proposed action produce noise that will exceed existing ambient noise levels during construction, operation, or both? ☐ Yes ☐ No
 If yes:
 i. Provide details including sources, time of day and duration: _____

ii. Will the proposed action remove existing natural barriers that could act as a noise barrier or screen? ☐ Yes ☐ No
 Describe: _____

n. Will the proposed action have outdoor lighting? ☐ Yes ☐ No
 If yes:
 i. Describe source(s), location(s), height of fixture(s), direction/aim, and proximity to nearest occupied structures: _____

ii. Will proposed action remove existing natural barriers that could act as a light barrier or screen? ☐ Yes ☐ No
 Describe: _____

o. Does the proposed action have the potential to produce odors for more than one hour per day? ☐ Yes ☐ No
 If Yes, describe possible sources, potential frequency and duration of odor emissions, and proximity to nearest occupied structures: _____

p. Will the proposed action include any bulk storage of petroleum (combined capacity of over 1,100 gallons) or chemical products 185 gallons in above ground storage or any amount in underground storage? ☐ Yes ☐ No
 If Yes:
 i. Product(s) to be stored _____
 ii. Volume(s) _____ per unit time _____ (e.g., month, year)
 iii. Generally, describe the proposed storage facilities: _____

q. Will the proposed action (commercial, industrial and recreational projects only) use pesticides (i.e., herbicides, insecticides) during construction or operation? ☐ Yes ☐ No
 If Yes:
 i. Describe proposed treatment(s): _____

ii. Will the proposed action use Integrated Pest Management Practices? ☐ Yes ☐ No

r. Will the proposed action (commercial or industrial projects only) involve or require the management or disposal of solid waste (excluding hazardous materials)? ☐ Yes ☐ No
 If Yes:
 i. Describe any solid waste(s) to be generated during construction or operation of the facility:
 • Construction: _____ tons per _____ (unit of time)
 • Operation: _____ tons per _____ (unit of time)
 ii. Describe any proposals for on-site minimization, recycling or reuse of materials to avoid disposal as solid waste:
 • Construction: _____
 • Operation: _____
 iii. Proposed disposal methods/facilities for solid waste generated on-site:
 • Construction: _____
 • Operation: _____

s. Does the proposed action include construction or modification of a solid waste management facility? ☐ Yes ☐ No

If Yes:

i. Type of management or handling of waste proposed for the site (e.g., recycling or transfer station, composting, landfill, or other disposal activities): _____

ii. Anticipated rate of disposal/processing:

- _____ Tons/month, if transfer or other non-combustion/thermal treatment, or
- _____ Tons/hour, if combustion or thermal treatment

iii. If landfill, anticipated site life: _____ years

t. Will the proposed action at the site involve the commercial generation, treatment, storage, or disposal of hazardous waste? ☐ Yes ☐ No

If Yes:

i. Name(s) of all hazardous wastes or constituents to be generated, handled or managed at facility: _____

ii. Generally describe processes or activities involving hazardous wastes or constituents: _____

iii. Specify amount to be handled or generated _____ tons/month

iv. Describe any proposals for on-site minimization, recycling or reuse of hazardous constituents: _____

v. Will any hazardous wastes be disposed at an existing offsite hazardous waste facility? ☐ Yes ☐ No

If Yes: provide name and location of facility: _____

If No: describe proposed management of any hazardous wastes which will not be sent to a hazardous waste facility: _____

E. Site and Setting of Proposed Action

E.1. Land uses on and surrounding the project site

a. Existing land uses.

i. Check all uses that occur on, adjoining and near the project site.

- ☐ Urban ☐ Industrial ☐ Commercial ☐ Residential (suburban) ☐ Rural (non-farm)
- ☐ Forest ☐ Agriculture ☐ Aquatic ☐ Other (specify): _____

ii. If mix of uses, generally describe:

b. Land uses and covertypes on the project site.

Land use or Covertypes	Current Acreage	Acreage After Project Completion	Change (Acres +/-)
• Roads, buildings, and other paved or impervious surfaces			
• Forested			
• Meadows, grasslands or brushlands (non-agricultural, including abandoned agricultural)			
• Agricultural (includes active orchards, field, greenhouse etc.)			
• Surface water features (lakes, ponds, streams, rivers, etc.)			
• Wetlands (freshwater or tidal)			
• Non-vegetated (bare rock, earth or fill)			
• Other Describe: _____			

c. Is the project site presently used by members of the community for public recreation? ☐ Yes ☐ No
i. If Yes: explain: _____

d. Are there any facilities serving children, the elderly, people with disabilities (e.g., schools, hospitals, licensed day care centers, or group homes) within 1500 feet of the project site? ☐ Yes ☐ No
If Yes,
i. Identify Facilities: _____

e. Does the project site contain an existing dam? ☐ Yes ☐ No
If Yes:
i. Dimensions of the dam and impoundment:
• Dam height: _____ feet
• Dam length: _____ feet
• Surface area: _____ acres
• Volume impounded: _____ gallons OR acre-feet
ii. Dam's existing hazard classification: _____
iii. Provide date and summarize results of last inspection: _____

f. Has the project site ever been used as a municipal, commercial or industrial solid waste management facility, or does the project site adjoin property which is now, or was at one time, used as a solid waste management facility? ☐ Yes ☐ No
If Yes:
i. Has the facility been formally closed? ☐ Yes ☐ No
• If yes, cite sources/documentation: _____
ii. Describe the location of the project site relative to the boundaries of the solid waste management facility: _____

iii. Describe any development constraints due to the prior solid waste activities: _____

g. Have hazardous wastes been generated, treated and/or disposed of at the site, or does the project site adjoin property which is now or was at one time used to commercially treat, store and/or dispose of hazardous waste? ☐ Yes ☐ No
If Yes:
i. Describe waste(s) handled and waste management activities, including approximate time when activities occurred: _____

h. Potential contamination history. Has there been a reported spill at the proposed project site, or have any remedial actions been conducted at or adjacent to the proposed site? ☐ Yes ☐ No
If Yes:
i. Is any portion of the site listed on the NYSDEC Spills Incidents database or Environmental Site Remediation database? Check all that apply: ☐ Yes ☐ No
☐ Yes – Spills Incidents database Provide DEC ID number(s): _____
☐ Yes – Environmental Site Remediation database Provide DEC ID number(s): _____
☐ Neither database
ii. If site has been subject of RCRA corrective activities, describe control measures: _____

iii. Is the project within 2000 feet of any site in the NYSDEC Environmental Site Remediation database? ☐ Yes ☐ No
If yes, provide DEC ID number(s): _____
iv. If yes to (i), (ii) or (iii) above, describe current status of site(s): _____

v. Is the project site subject to an institutional control limiting property uses? ☐ Yes ☐ No

- If yes, DEC site ID number: _____
- Describe the type of institutional control (e.g., deed restriction or easement): _____
- Describe any use limitations: _____
- Describe any engineering controls: _____
- Will the project affect the institutional or engineering controls in place? ☐ Yes ☐ No
- Explain: _____

E.2. Natural Resources On or Near Project Site

a. What is the average depth to bedrock on the project site? _____ feet

b. Are there bedrock outcroppings on the project site? ☐ Yes ☐ No
If Yes, what proportion of the site is comprised of bedrock outcroppings? _____ %

c. Predominant soil type(s) present on project site: _____ %
 _____ %
 _____ %

d. What is the average depth to the water table on the project site? Average: _____ feet

e. Drainage status of project site soils: ☐ Well Drained: _____ % of site
☐ Moderately Well Drained: _____ % of site
☐ Poorly Drained: _____ % of site

f. Approximate proportion of proposed action site with slopes: ☐ 0-10%: _____ % of site
☐ 10-15%: _____ % of site
☐ 15% or greater: _____ % of site

g. Are there any unique geologic features on the project site? ☐ Yes ☐ No
If Yes, describe: _____

h. Surface water features.

i. Does any portion of the project site contain wetlands or other waterbodies (including streams, rivers, ponds or lakes)? ☐ Yes ☐ No

ii. Do any wetlands or other waterbodies adjoin the project site? ☐ Yes ☐ No
If Yes to either i or ii, continue. If No, skip to E.2.i.

iii. Are any of the wetlands or waterbodies within or adjoining the project site regulated by any federal, state or local agency? ☐ Yes ☐ No

iv. For each identified regulated wetland and waterbody on the project site, provide the following information:

- Streams: Name _____ Classification _____
- Lakes or Ponds: Name _____ Classification _____
- Wetlands: Name _____ Approximate Size _____
- Wetland No. (if regulated by DEC) _____

v. Are any of the above water bodies listed in the most recent compilation of NYS water quality-impaired waterbodies? ☐ Yes ☐ No
If yes, name of impaired water body/bodies and basis for listing as impaired: _____

i. Is the project site in a designated Floodway? ☐ Yes ☐ No

j. Is the project site in the 100-year Floodplain? ☐ Yes ☐ No

k. Is the project site in the 500-year Floodplain? ☐ Yes ☐ No

l. Is the project site located over, or immediately adjoining, a primary, principal or sole source aquifer? ☐ Yes ☐ No
If Yes:
i. Name of aquifer: _____

<p>m. Identify the predominant wildlife species that occupy or use the project site:</p> <p>_____</p> <p>_____</p> <p>_____</p>	
<p>n. Does the project site contain a designated significant natural community? <input type="checkbox"/> Yes <input type="checkbox"/> No</p> <p>If Yes:</p> <p style="margin-left: 20px;">i. Describe the habitat/community (composition, function, and basis for designation): _____</p> <p style="margin-left: 20px;">ii. Source(s) of description or evaluation: _____</p> <p style="margin-left: 20px;">iii. Extent of community/habitat:</p> <ul style="list-style-type: none"> • Currently: _____ acres • Following completion of project as proposed: _____ acres • Gain or loss (indicate + or -): _____ acres 	
<p>o. Does project site contain any species of plant or animal that is listed by the federal government or NYS as endangered or threatened, or does it contain any areas identified as habitat for an endangered or threatened species? <input type="checkbox"/> Yes <input type="checkbox"/> No</p> <p>If Yes:</p> <p style="margin-left: 20px;">i. Species and listing (endangered or threatened): _____</p> <p>_____</p> <p>_____</p>	
<p>p. Does the project site contain any species of plant or animal that is listed by NYS as rare, or as a species of special concern? <input type="checkbox"/> Yes <input type="checkbox"/> No</p> <p>If Yes:</p> <p style="margin-left: 20px;">i. Species and listing: _____</p> <p>_____</p> <p>_____</p>	
<p>q. Is the project site or adjoining area currently used for hunting, trapping, fishing or shell fishing? <input type="checkbox"/> Yes <input type="checkbox"/> No</p> <p>If yes, give a brief description of how the proposed action may affect that use: _____</p> <p>_____</p> <p>_____</p>	
<p>E.3. Designated Public Resources On or Near Project Site</p>	
<p>a. Is the project site, or any portion of it, located in a designated agricultural district certified pursuant to Agriculture and Markets Law, Article 25-AA, Section 303 and 304? <input type="checkbox"/> Yes <input type="checkbox"/> No</p> <p>If Yes, provide county plus district name/number: _____</p>	
<p>b. Are agricultural lands consisting of highly productive soils present? <input type="checkbox"/> Yes <input type="checkbox"/> No</p> <p style="margin-left: 20px;">i. If Yes: acreage(s) on project site? _____</p> <p style="margin-left: 20px;">ii. Source(s) of soil rating(s): _____</p>	
<p>c. Does the project site contain all or part of, or is it substantially contiguous to, a registered National Natural Landmark? <input type="checkbox"/> Yes <input type="checkbox"/> No</p> <p>If Yes:</p> <p style="margin-left: 20px;">i. Nature of the natural landmark: <input type="checkbox"/> Biological Community <input type="checkbox"/> Geological Feature</p> <p style="margin-left: 20px;">ii. Provide brief description of landmark, including values behind designation and approximate size/extent: _____</p> <p>_____</p> <p>_____</p>	
<p>d. Is the project site located in or does it adjoin a state listed Critical Environmental Area? <input type="checkbox"/> Yes <input type="checkbox"/> No</p> <p>If Yes:</p> <p style="margin-left: 20px;">i. CEA name: _____</p> <p style="margin-left: 20px;">ii. Basis for designation: _____</p> <p style="margin-left: 20px;">iii. Designating agency and date: _____</p>	

e. Does the project site contain, or is it substantially contiguous to, a building, archaeological site, or district which is listed on the National or State Register of Historic Places, or that has been determined by the Commissioner of the NYS Office of Parks, Recreation and Historic Preservation to be eligible for listing on the State Register of Historic Places? <input type="checkbox"/> Yes <input type="checkbox"/> No	
If Yes: <ul style="list-style-type: none"> i. Nature of historic/archaeological resource: <input type="checkbox"/> Archaeological Site <input type="checkbox"/> Historic Building or District ii. Name: _____ iii. Brief description of attributes on which listing is based: _____ 	
f. Is the project site, or any portion of it, located in or adjacent to an area designated as sensitive for archaeological sites on the NY State Historic Preservation Office (SHPO) archaeological site inventory? <input type="checkbox"/> Yes <input type="checkbox"/> No	
g. Have additional archaeological or historic site(s) or resources been identified on the project site? <input type="checkbox"/> Yes <input type="checkbox"/> No	
If Yes: <ul style="list-style-type: none"> i. Describe possible resource(s): _____ ii. Basis for identification: _____ 	
h. Is the project site within five miles of any officially designated and publicly accessible federal, state, or local scenic or aesthetic resource? <input type="checkbox"/> Yes <input type="checkbox"/> No	
If Yes: <ul style="list-style-type: none"> i. Identify resource: _____ ii. Nature of, or basis for, designation (e.g., established highway overlook, state or local park, state historic trail or scenic byway, etc.): _____ iii. Distance between project and resource: _____ miles. 	
i. Is the project site located within a designated river corridor under the Wild, Scenic and Recreational Rivers Program 6 NYCRR 666? <input type="checkbox"/> Yes <input type="checkbox"/> No	
If Yes: <ul style="list-style-type: none"> i. Identify the name of the river and its designation: _____ ii. Is the activity consistent with development restrictions contained in 6NYCRR Part 666? <input type="checkbox"/> Yes <input type="checkbox"/> No 	

F. Additional Information

Attach any additional information which may be needed to clarify your project.

If you have identified any adverse impacts which could be associated with your proposal, please describe those impacts plus any measures which you propose to avoid or minimize them.

G. Verification

I certify that the information provided is true to the best of my knowledge.

Applicant/Sponsor Name _____ Date _____

Signature _____ Title _____